



INCIDENT INVESTIGATION #195782



0 Crook Mountain Rd, Whitewood , SD

LOCATION DETAILS

Event Date: 08/26/2020 10:58 AM America/Denver

Right-of-Way: County Road

AFFECTED FACILITY

Near Miss: No

Type of Operation Affected: Gas

Line Size and Type: 4" Gas

Facility part of joint trench: No

Asphalt or concrete removed: No

Damage Surface Type and Depth: Dirt < 18"

Arrival Date and Time: 08/26/2020 12:33 PM America/Denver



Distance from Ped to Ped: 0ft

Dimensions of Asphalt or Concrete Removed:

Repairs Taking Place Upon Arrival? No

Who Performed Repairs: Utility Company

Contractor Representative: Keith Daniels

Contractor Representative Phone Number: (605) 210-3427

Personnel On Site: Contractor Keith Daniels, 3 MDU techs

Vehicles/Equipment Being Used For Repairs: 2 trucks

Guards or Barricades On Site: No

Facilities Replaced or Repaired: Repaired

Replacement Type: Permanant

Occurred During: Business Hours

Time Occurred: 10:58 AM America/Denver

DAMAGER

Company Name: Sanford Logging

Contact: Keith Daniels

Contact Phone: (605) 210-3427

Type of Work: Ditches and culverts

Damage Responder: Jessica, Myers

UTILITY INFORMATION

Utility Company Name: Montana Dakota Utilities

Utility Contact Name: Bruce Sprynczynatyk

Utility Contact Phone: (605) 645-1541

Utility Representative: Steve Storm

Utility Rep Tech#:

Utility Rep. Present on Arrival: Yes

EXCAVATION INFORMATION

Excavator Type: Contractor

Excavation Equipment: Backhoe/Trackhoe

Work Performed: Drainage

Excavator downtime? Yes

Downtime hours: 6

Downtime cost: No

NOTIFICATION AND LOCATING

One Call Center notified: Yes

Locator Type: Contract Locator

Work area white-lined: No

Ticket Number: 2022781476

Date Located: 08/19/2020 07:40 AM America/Denver

Located By: Myers, Jessica

INTERRUPTION AND RESTORATION

Event cause Interruption: Yes

Interruption hours: 0

Customers Affected (approx.): 0

ROOT CAUSE

Damage within described dig area: Yes

Damage within legal time of request limit: Yes

Marks destroyed by construction: No

Marks destroyed by weather: No

Whiskers or flags used: Yes

Offsets were used on hard surfaces: No

Line was on prints: Yes

At Fault: Excavator

Documentation Issue: No

Documentation Issue Comments:

Tolerance Zone: No

Marking Standards: No

Marking Standards Comments:

Locate Requested: Yes

Damage with Tolerance Zone: Yes

No Locates on Facility: No

Damage Exposed Facility: Yes

COMMENTS

Assessment Comments: Bruce with MDU contacted me around 11 am on Aug 26th 2020. I arrived on scene shortly after the call. Gas was blowing. 911 was called and on site. MDU was on site and trying to figure out the best way to shut line off. Some pictures were taking as gas was blowing, ones with markers were done once the gas was shut off. No customs were effected from this gas damage. It took roughly 5 hours to get gas shut off

NEW INCIDENT PHOTOS




Date: 08/26/2020 12:33 PM
America/Denver

Latitude: 44.425601

Longitude: -103.616992

Heading: 76 degrees




Date: 08/26/2020 12:33 PM
America/Denver

Latitude: 44.424347

Longitude: -103.616362

Heading: 51 degrees



Date: 08/26/2020 12:33 PM
America/Denver

Latitude: 44.424347

Longitude: -103.616362

Heading: 278 degrees




Date: 08/26/2020 12:33 PM
America/Denver

Latitude: 44.424482

Longitude: -103.616250

Heading: 128 degrees



Date: 08/26/2020 12:34 PM
America/Denver

Latitude: 44.424381

Longitude: -103.616365

Heading: 225 degrees



Date: 08/26/2020 12:34 PM
America/Denver

Latitude: 44.424502

Longitude: -103.616241

Heading: 103 degrees