



INCIDENT INVESTIGATION #185844



114 E Meade St

LOCATION DETAILS

Event Date: 01/28/2020 12:00 AM UTC

Right-of-Way:

AFFECTED FACILITY

Near Miss: No

Type of Operation Affected: Gas

Line Size and Type: 3/4" Plastic

Facility part of joint trench: No

Asphalt or concrete removed: No

Damage Surface Type and Depth: Dirt < 18"

Arrival Date and Time: 01/28/2020 08:18 PM UTC



Distance from Ped to Ped: 0ft

Dimensions of Asphalt or Concrete Removed:

Repairs Taking Place Upon Arrival? Yes

Who Performed Reports: Utility Company

Contractor Representative: Dave Price

Contractor Representative Phone Number: (605) 430-7464

Personnel On Site: 1 supervisor 3 technicians

Vehicles/Equipment Being Used For Repairs: 3 trucks trailer and mini excavator

Guards or Barricades On Site:

Facilities Replaced or Repaired: Repaired

Replacement Type: Permanant

Occurred During: Business Hours

Time Occurred: 9:30 PM UTC

DAMAGER

Company Name: The Fence Connection

Contact: Dave Price

Contact Phone: (605) 430-7464

Type of Work: Fencing

Damage Responder: Kevin, Keune

UTILITY INFORMATION

Utility Company Name: Montana Dakota Utilities

Utility Contact Name: Sandi

Utility Contact Phone:

Utility Representative: Sandi

Utility Rep Tech#:

Utility Rep. Present on Arrival: No

EXCAVATION INFORMATION

Excavator Type: Contractor

Excavation Equipment: Unkown/Other

Work Performed: Fencing

Excavator downtime? No

Downtime hours: No

Downtime cost: No

NOTIFICATION AND LOCATING

One Call Center notified: Yes

Locator Type: Facility Owner

Work area white-lined: No

Ticket Number: 1928921332

Date Located:

Located By: Konst, Jeremy

INTERRUPTION AND RESTORATION

Event cause Interruption: No

Interruption hours:

Customers Affected (approx.):

ROOT CAUSE

Damage within described dig area: Yes

Damage within legal time of request limit: No

Marks destroyed by construction: No

Marks destroyed by weather: No

Whiskers or flags used: No

Offsets were used on hard surfaces: No

Line was on prints: No

At Fault: Unknown/Other

Documentation Issue: No

Documentation Issue Comments: This is past doe ticket

Tolerance Zone: No

Marking Standards: No

Marking Standards Comments:

Locate Requested: No

Damage with Tolerance Zone: No

No Locates on Facility: No

Damage Exposed Facility: No

COMMENTS

Assessment Comments: Contractor was working on a past due ticket done in October

INCIDENT AND SURVEY COMPARISON PHOTOS

SURVEY PHOTO




Date: 10/17/2019 8:11:22 AM

Latitude: 44.064722

Longitude: -103.215833

Heading: 127 degrees

INCIDENT COMPARISON PHOTO




Date: 1/28/2020 1:35:40 PM

Latitude: 44.064796

Longitude: -103.215999

Heading: 138 degrees

SURVEY PHOTO



Date: 10/17/2019 8:11:36 AM

Latitude: 44.064722

Longitude: -103.215833

Heading: 347 degrees

INCIDENT COMPARISON PHOTO



Date: 1/28/2020 1:37:09 PM

Latitude: 44.064832

Longitude: -103.215991

Heading: 361 degrees

SURVEY PHOTO



Date: 10/17/2019 8:11:26 AM

Latitude: 44.064722

Longitude: -103.215833

Heading: 116 degrees

INCIDENT COMPARISON PHOTO



Date: 1/28/2020 1:38:45 PM

Latitude: 44.064831

Longitude: -103.215992

Heading: 134 degrees

NEW INCIDENT PHOTOS



Date: 1/28/2020 1:40:55 PM

Latitude: 44.064732

Longitude: -103.215957

Heading: 139 degrees



Date: 1/28/2020 1:40:58 PM

Latitude: 44.064732

Longitude: -103.215957

Heading: 140 degrees



Date: 1/28/2020 1:41:01 PM

Latitude: 44.064735

Longitude: -103.215960

Heading: 143 degrees




Date: 1/28/2020 1:41:04 PM

Latitude: 44.064735

Longitude: -103.215960

Heading: 97 degrees



Date: 1/28/2020 1:41:24 PM

Latitude: 44.064743

Longitude: -103.215967

Heading: 310 degrees



Date: 1/28/2020 1:41:26 PM

Latitude: 44.064743

Longitude: -103.215967

Heading: 287 degrees



Date: 1/28/2020 1:41:29 PM

Latitude: 44.064744

Longitude: -103.215968

Heading: 308 degrees



Date: 1/28/2020 1:41:32 PM

Latitude: 44.064744

Longitude: -103.215968

Heading: 311 degrees



Date: 1/28/2020 1:41:35 PM

Latitude: 44.064744

Longitude: -103.215968

Heading: 11 degrees



Date: 1/28/2020 1:41:47 PM

Latitude: 44.064747

Longitude: -103.215976

Heading: 73 degrees